Appendix Figure A-1. Combined overview of stream reach indexing for the four assessed uses (Aquatic Life Support, Drinking Water, Fish Consumption and Primary Contact Recreation) in the Green River Basin and adjacent Ohio River minor tributaries.

Overall
- Fully
- Not supporting
- Partial
- Threatened
- >/= 4th Order Streams
- City
- Watershed Boundary
- County Boundaries

50 0 50 Miles

Source 2004 305(b) Report

Appendix Figure A-2. Reach indexing results of streams assessed in the Green River Basin and adjacent Ohio River minor tributaries for Aquatic Life Use.

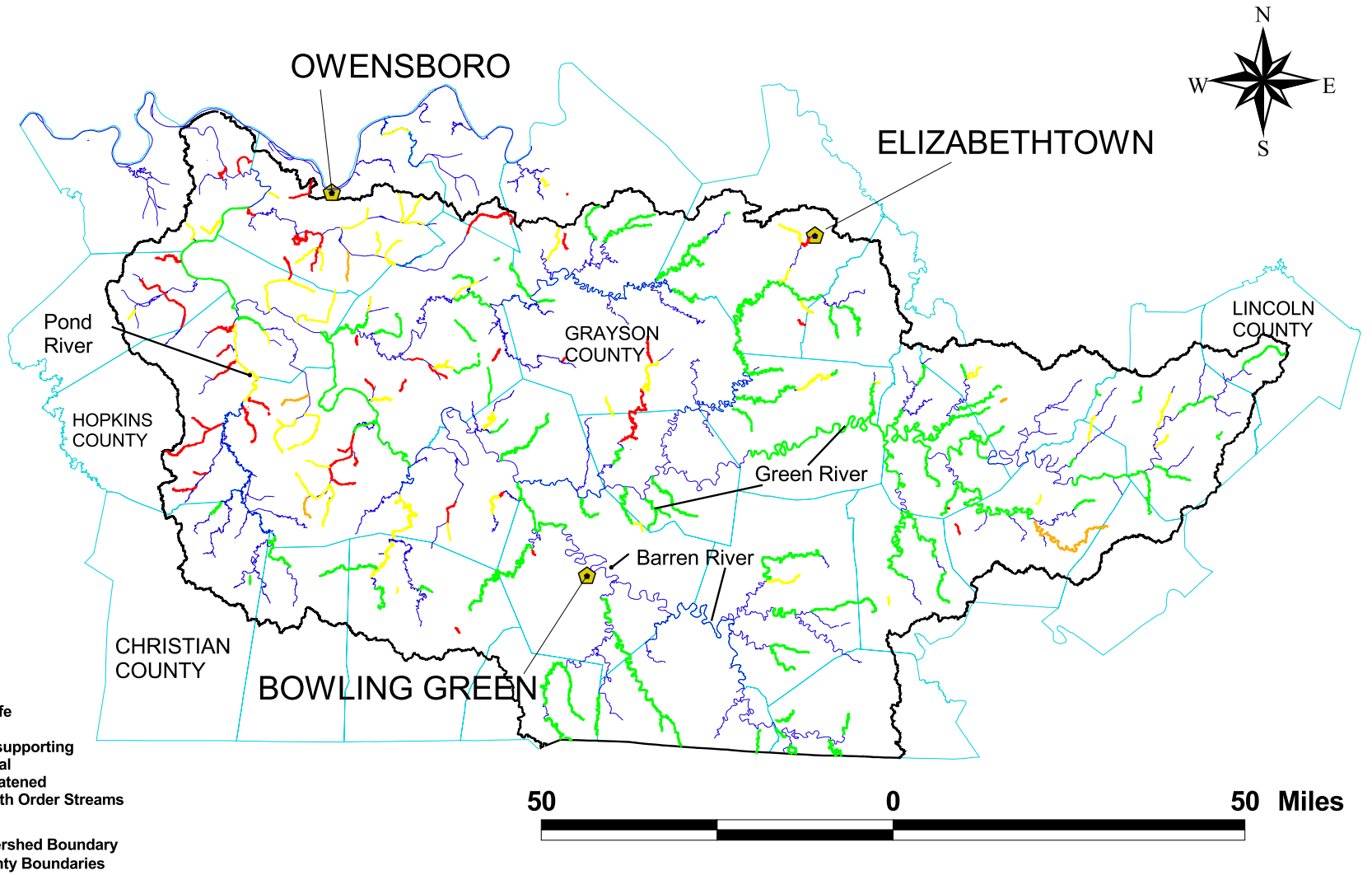

Source 2004 305(b) Report

Appendix Figure A-3. Reach indexing results of streams assessed in the Green River Basin and adjacent Ohio River minor tributaries for Drinking Water Use.

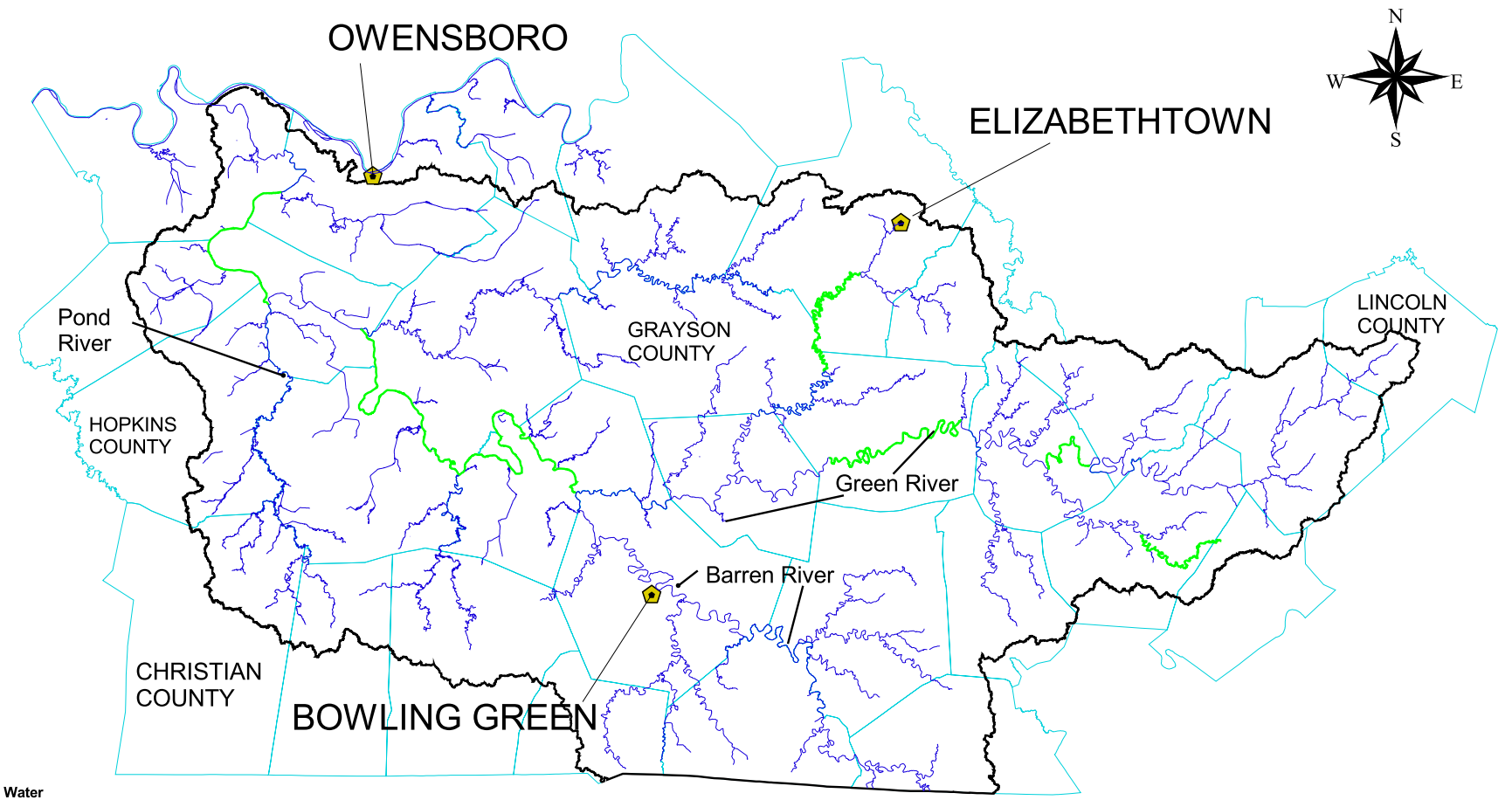

Drinking Water
Fully
>/= 4th Order Streams
City
Watershed Boundary
County Boundaries

50 0 50 Miles

Source 2004 305(b) Report

Appendix Figure A-5. Reach indexing results of streams assessed in the Green River Basin and adjacent Ohio River minor tributaries or Primary Contact Recreation Use.

Primary Contact Recreation
- **Fully**
- **Not supporting**
- **Partial**
- **Threatened**
- **>/= 4th Order Streams**
- **City**
- **Watershed Boundary**
- **County Boundaries**

50 0 50 Miles

Source 2004 305(b) Report

Appendix Figure A-4. Reach indexing results of streams assessed in the Green River Basin and adjacent Ohio River minor tributaries for Fish Consumption Use.

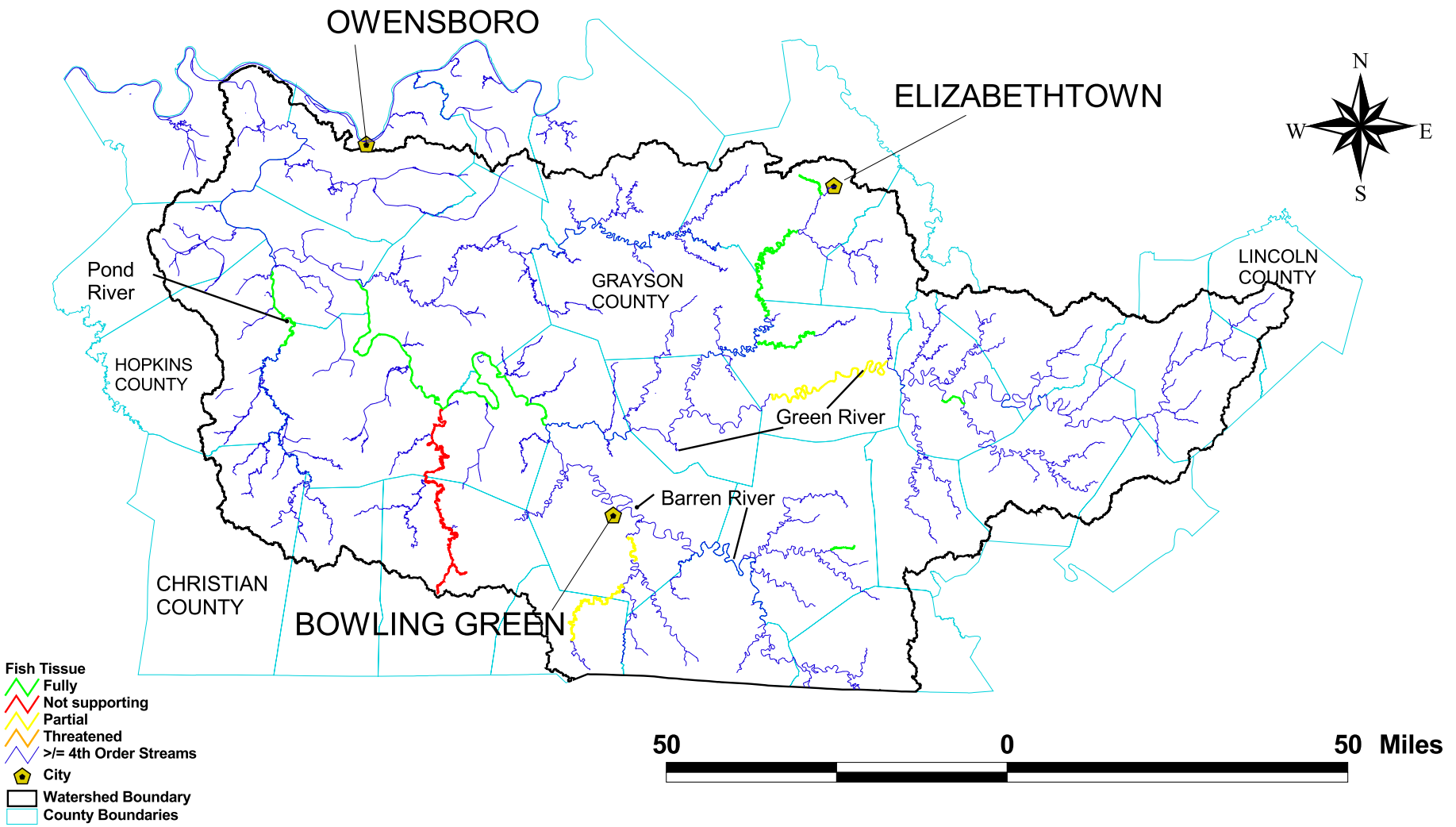

Source 2004 305(b) Report